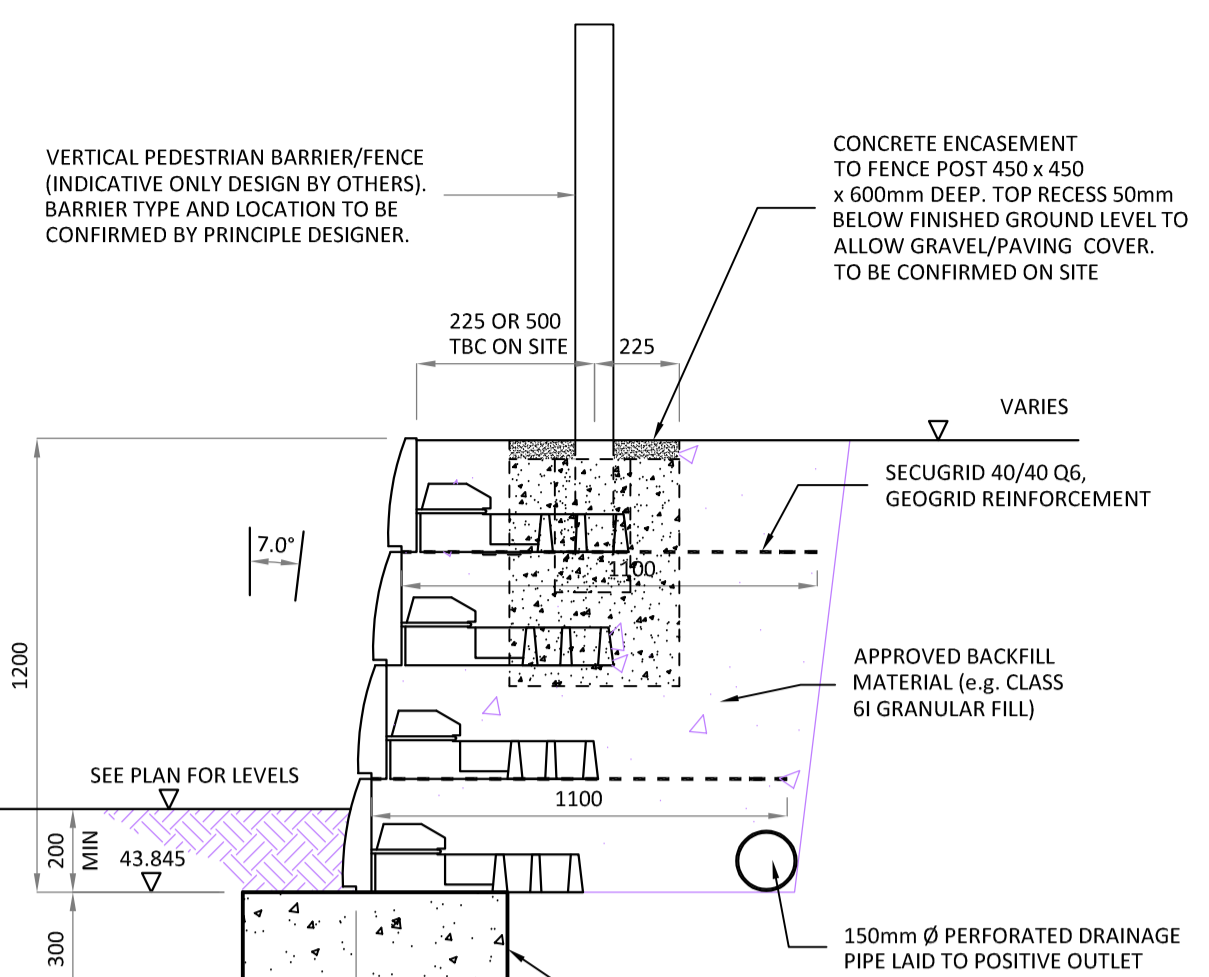
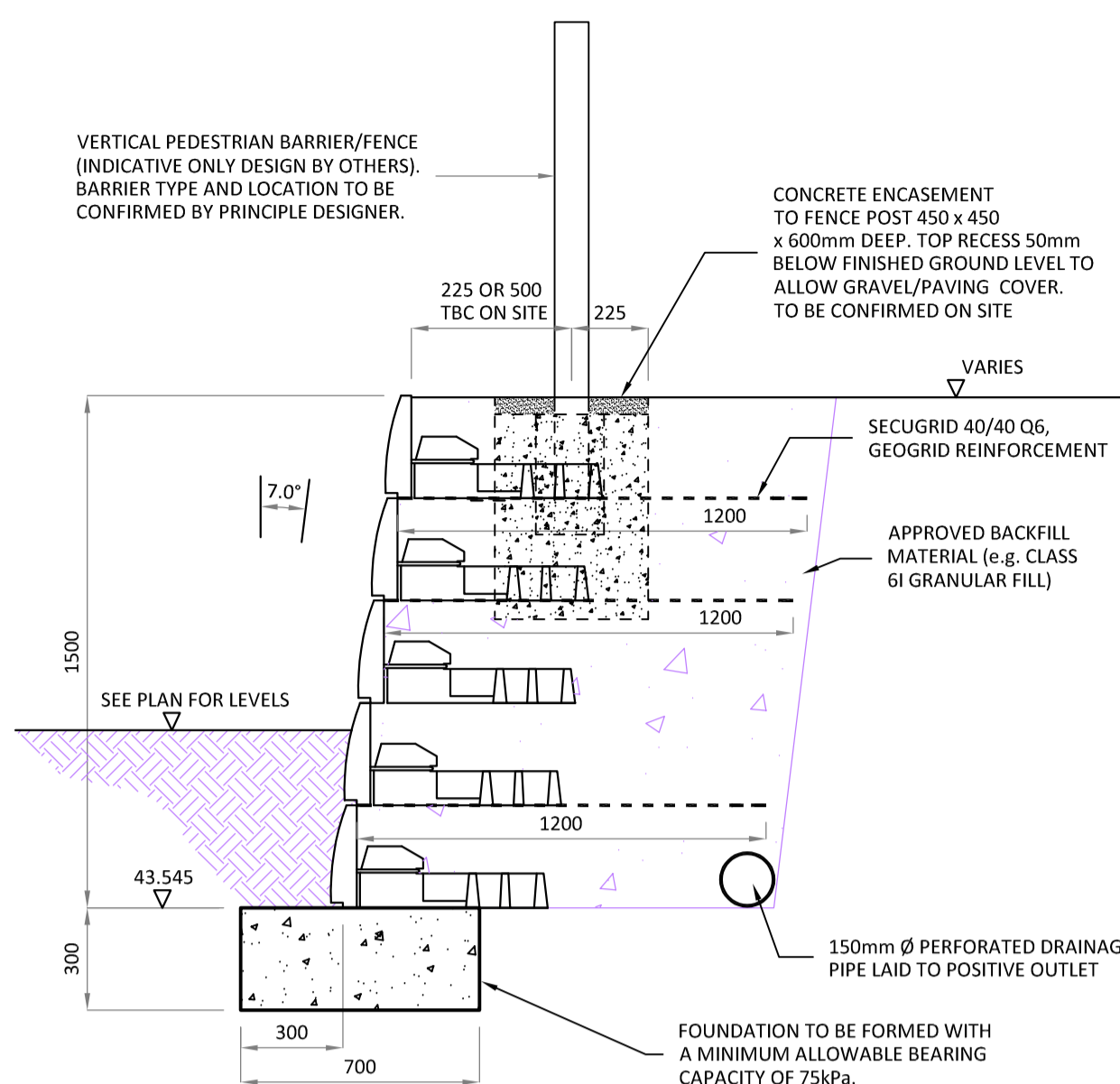


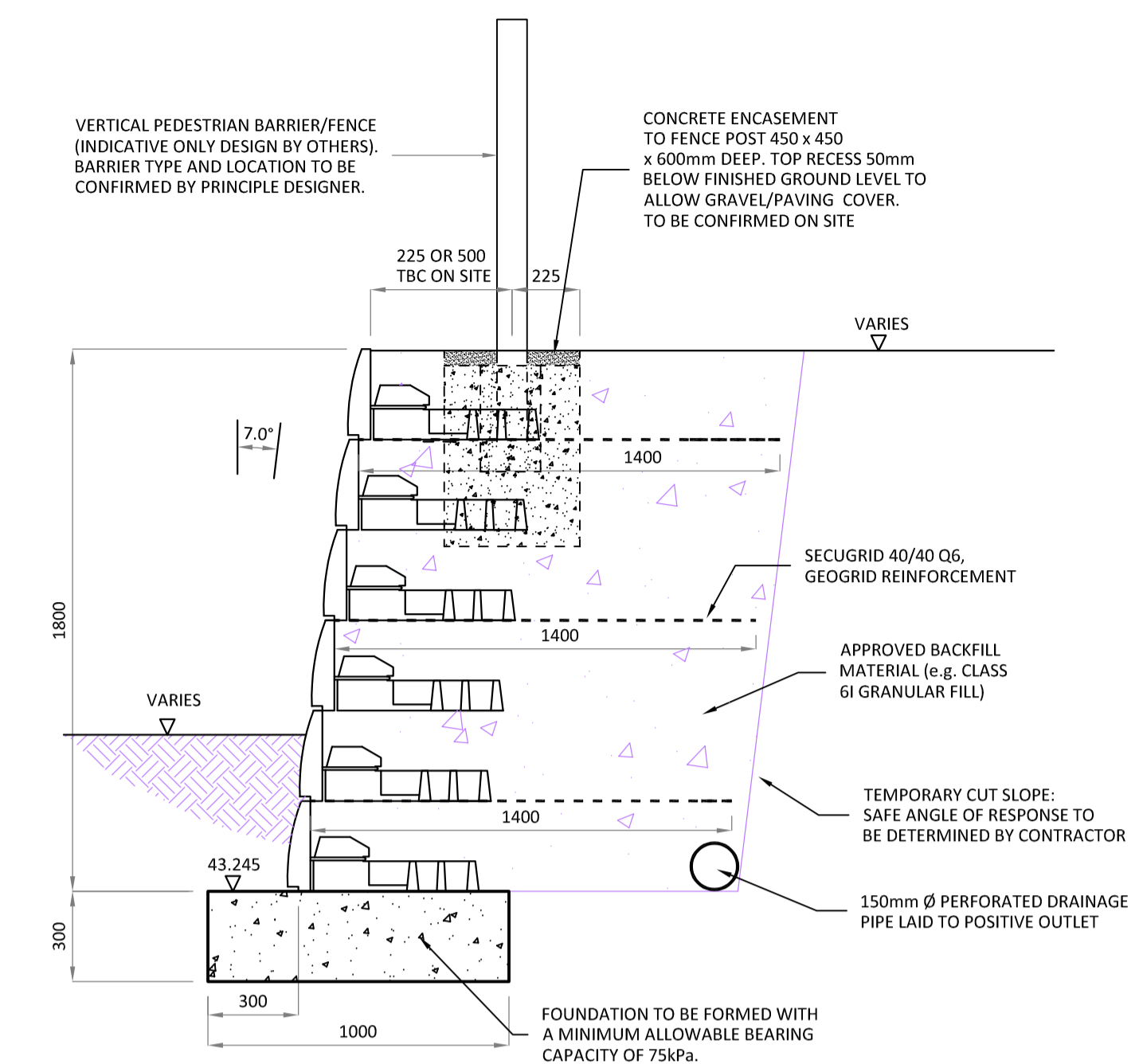
SECTION 1 - 1
SCALE 1:20



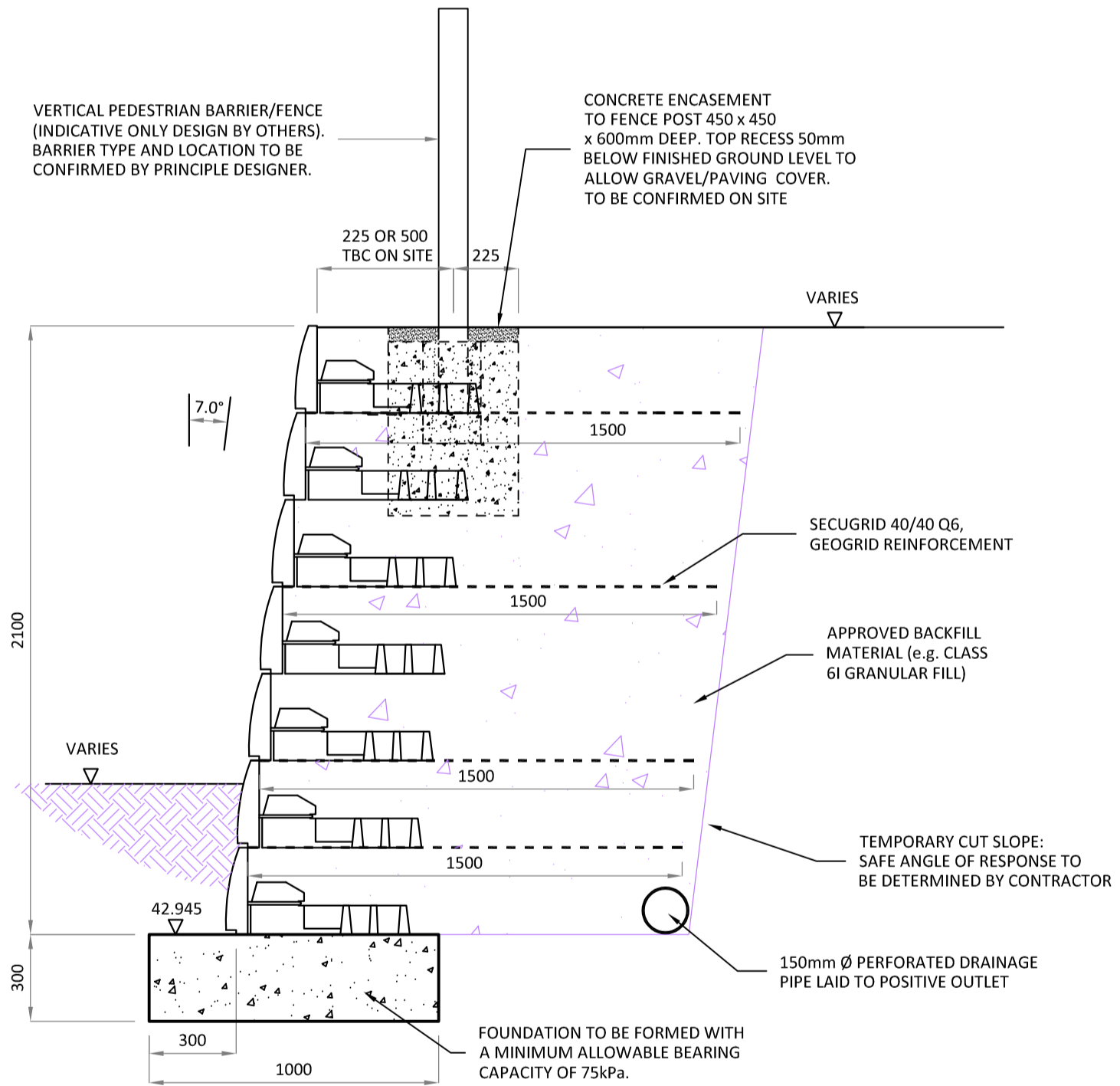
SECTION 2 - 2
SCALE 1:20



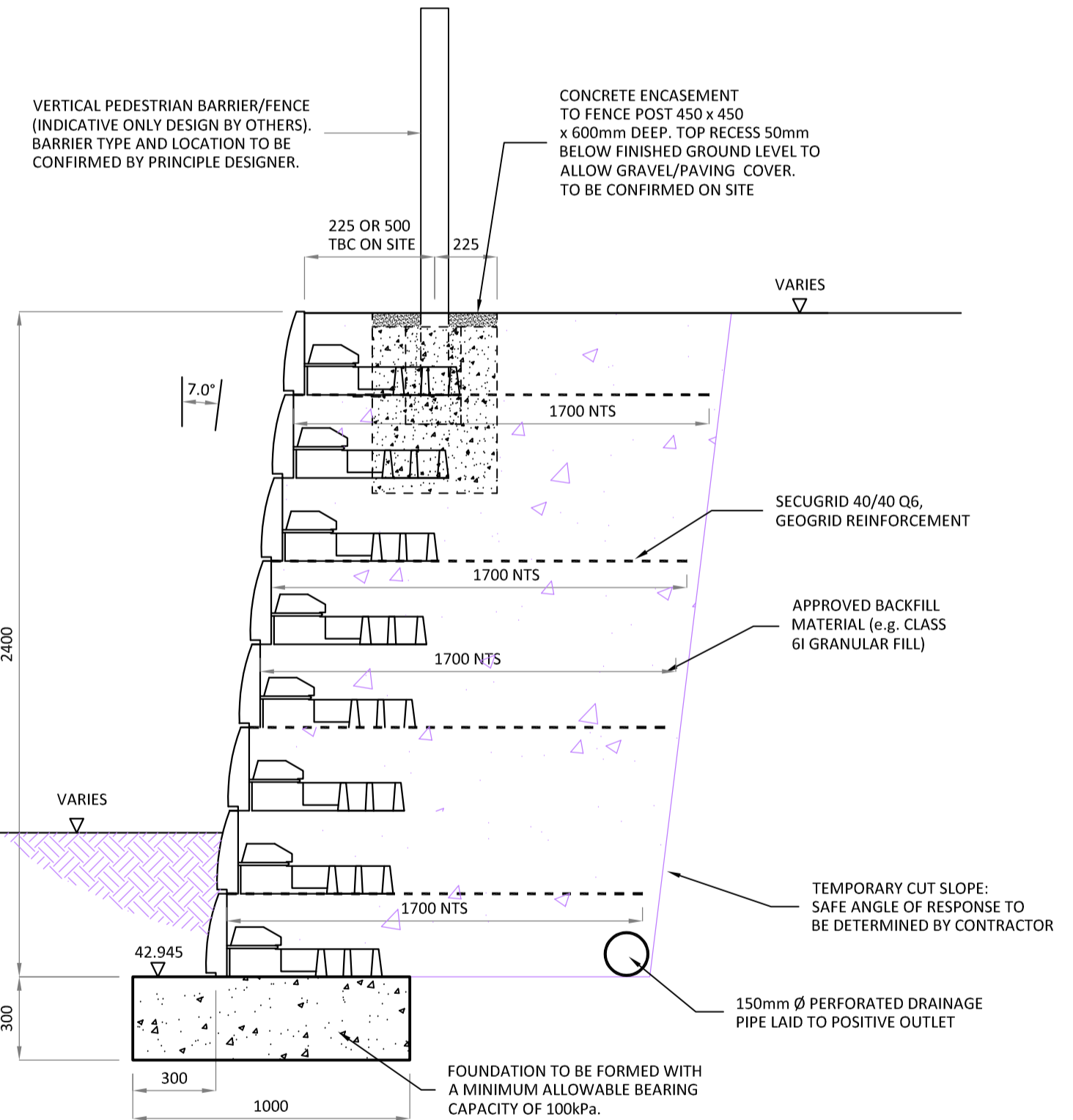
SECTION 3 - 3
SCALE 1:20



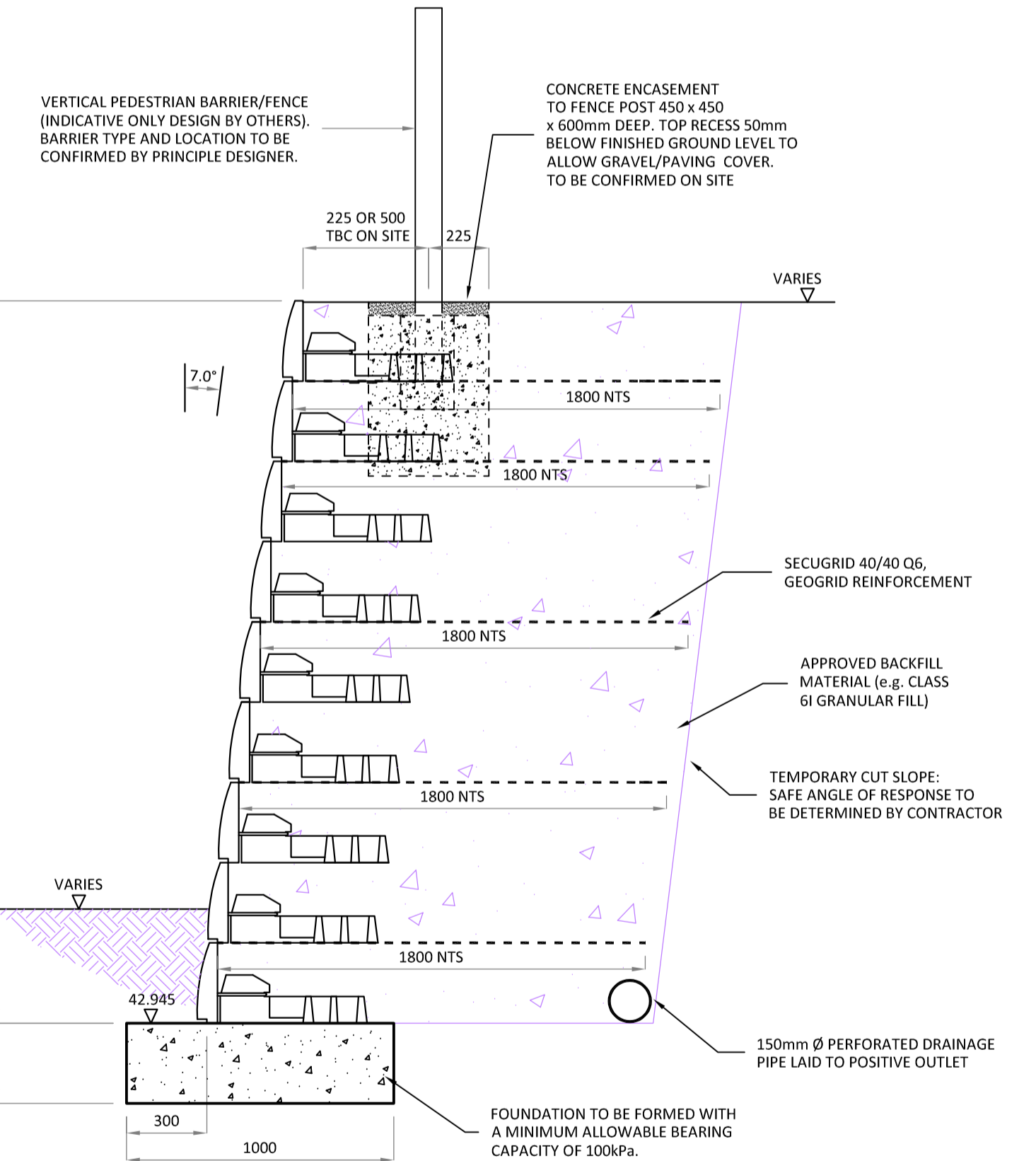
SECTION 4 - 4
SCALE 1:20



SECTION 5 - 5
SCALE 1:20



SECTION 6 - 6
SCALE 1:20



SECTION 7 - 7
SCALE 1:20

Typical Georoc Sections